


SUFFOLK COUNTY COUNCIL (DISCTRICT OF MID SUFFOLK) (STOPPING, WAITING AND LOADING PROHIBITIONS AND RESTRICTION AND ON-STREET PARKING PLACES) (MAP-BASED) ORDER 2019 (NEEDHAM MARKET) (U4522 SCHOOL STREET AND U4522 THE CAUSEWAY) (PROHIBITION OF WAITING AND REVOCATION) (VARIATION NO.6) ORDER 2022

Suffolk County Council in exercise of its powers under Sections 1 (1) and (2), 2 (1) to (3), 4 (2) and Part IV of Schedule 9 of the Road Traffic Regulation Act 1984, as amended, (hereinafter referred to as 'the Act of 1984') and of all other enabling powers, and after consultation with the Chief Officer of Police in accordance with Part III of Schedule 9 to the Act of 1984, hereby makes the following order:

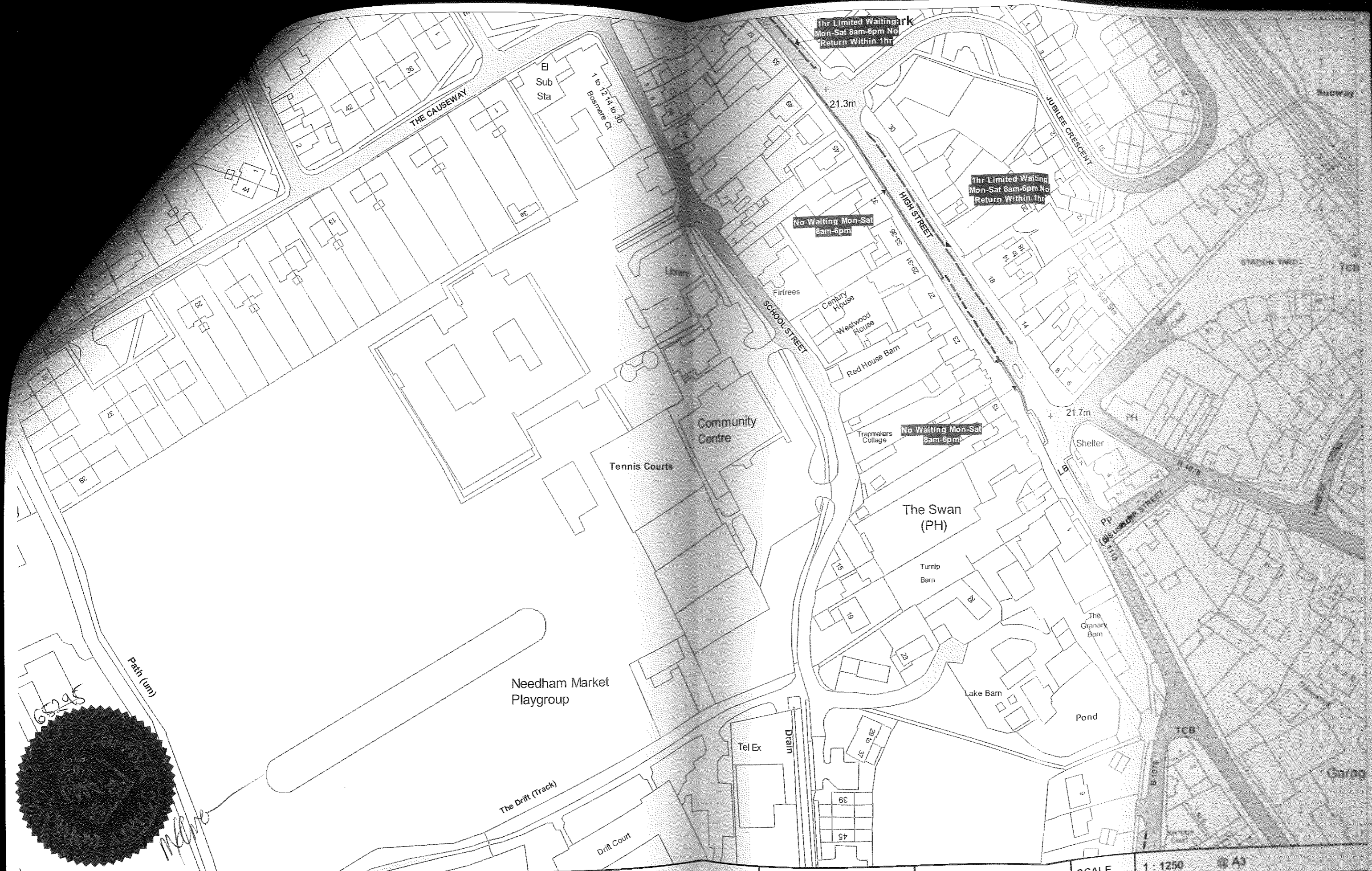
1. The provisions of the Suffolk County Council (District of Mid Suffolk) (Stopping, Waiting and Loading Prohibitions and Restrictions and On-Street Parking Places) (Map-based) Order 2019 (the "2019 Order"), as amended, shall have effect as if set out in full in the 2019 Order, save that revision 0 of Map Tile FE108 shall be replaced by the amended revision 1 of the Map Tile bearing the same references attached to this Order, and Schedule 1 of the 2019 Order shall be amended accordingly.
2. This Order may be cited as the Suffolk County Council (District of Mid Suffolk) (Stopping, Waiting and Loading Prohibitions and Restrictions and On-Street Parking Places) (Map-based) Order 2019 (Needham Market) (U4522 School Street and U4522 The Causeway) (Prohibition of Waiting and Revocation) (Variation No. 6) Order 2022 and shall come into operation on 14 March 2022

Date: 09 March 2022

The COMMON SEAL of SUFFOLK)
COUNTY COUNCIL was affixed in)
In the presence of:)



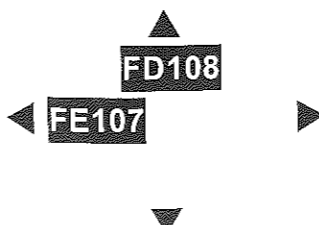
(An authorised Officer of the Council)



Order Title:
SUFFOLK COUNTY COUNCIL (DISTRICT OF MID SUFFOLK)
(STOPPING, WAITING AND LOADING PROHIBITIONS AND RESTRICTIONS
AND ON-STREET PARKING PLACES) (MAP-BASED) ORDER 2019

SEE STATIC MAP SCHEDULE LEGEND
 FOR RESTRICTIONS DISPLAYED

STATUS: PROPOSED



N
 This map is based upon Ordnance Survey mapping with the permission of the Controller of Her Majesty's Stationery Office. Crown Copyright Reserved. Unauthorised reproduction infringes Crown Copyright and may lead to prosecution or civil proceedings. Licence number 100023395, 2019

| | |
|----------|-----------------|
| SCALE | 1 : 1250 @ A3 |
| DATE | 04/09/2020 |
| MAP | Tile Ref: FE108 |
| REVISION | 1 |